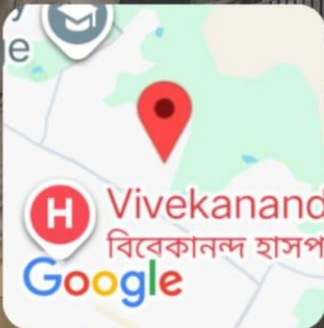





Geo-Tagging Camera

2026/03/25 11:49 GMT+05:30

Durgapur, West Bengal, India
G9M2+FQR, Saptarshi Park Rd, Shankarpur West,
Kaliganj, Durgapur, West Bengal 713206, India
Lat 23.533892 Long 87.35169





Geo-Tagging Camera

2026/03/25 11:48 GMT+05:30

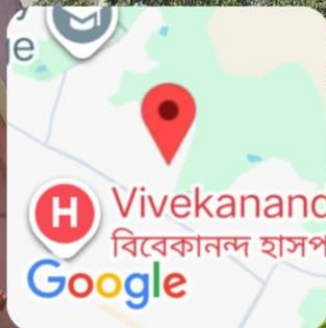
Durgapur, West Bengal, India
G9M2+FQR, Saptarshi Park Rd, Shankarpur West,
Kaliganj, Durgapur, West Bengal 713206, India
Lat 23.533892 Long 87.35169



Geo-Tagging Camera

2026/03/25 12:02 GMT+05:30

Durgapur, West Bengal, India
G9M2+FQR, Saptarshi Park Rd, Shankarpur West,
Kaliganj, Durgapur, West Bengal 713206, India
Lat 23.53369 Long 87.351877



Geo-Tagging Camera

2026/03/25 11:54 GMT+05:30

Durgapur, West Bengal, India
13/22, Saptarshi Park Rd, Shankarpur West,
Durgapur, West Bengal 713206, India
Lat 23.533519 Long 87.351727